



























Character features key

-  NFNP boundary
-  Conservation area boundary
-  Parish boundary
-  Listed building
-  Building with vernacular detailing/local historic interest
-  Scheduled Ancient Monument
-  Prominent hedge
-  Hedge and trees
-  Tree Preservation Order
-  Prominent individual trees
-  Woodland
-  Traditional plot boundary treatment
-  Inappropriate plot boundary treatment
-  Forest edge
-  Important open space
-  Wide verge
-  Boundary ditch- often with corresponding bank
-  Focal point
-  Views
-  short distance
-  long distance
-  glimpsed
-  restricted
-  panoramic
-  truncated
-  Large open tracts of agricultural land

